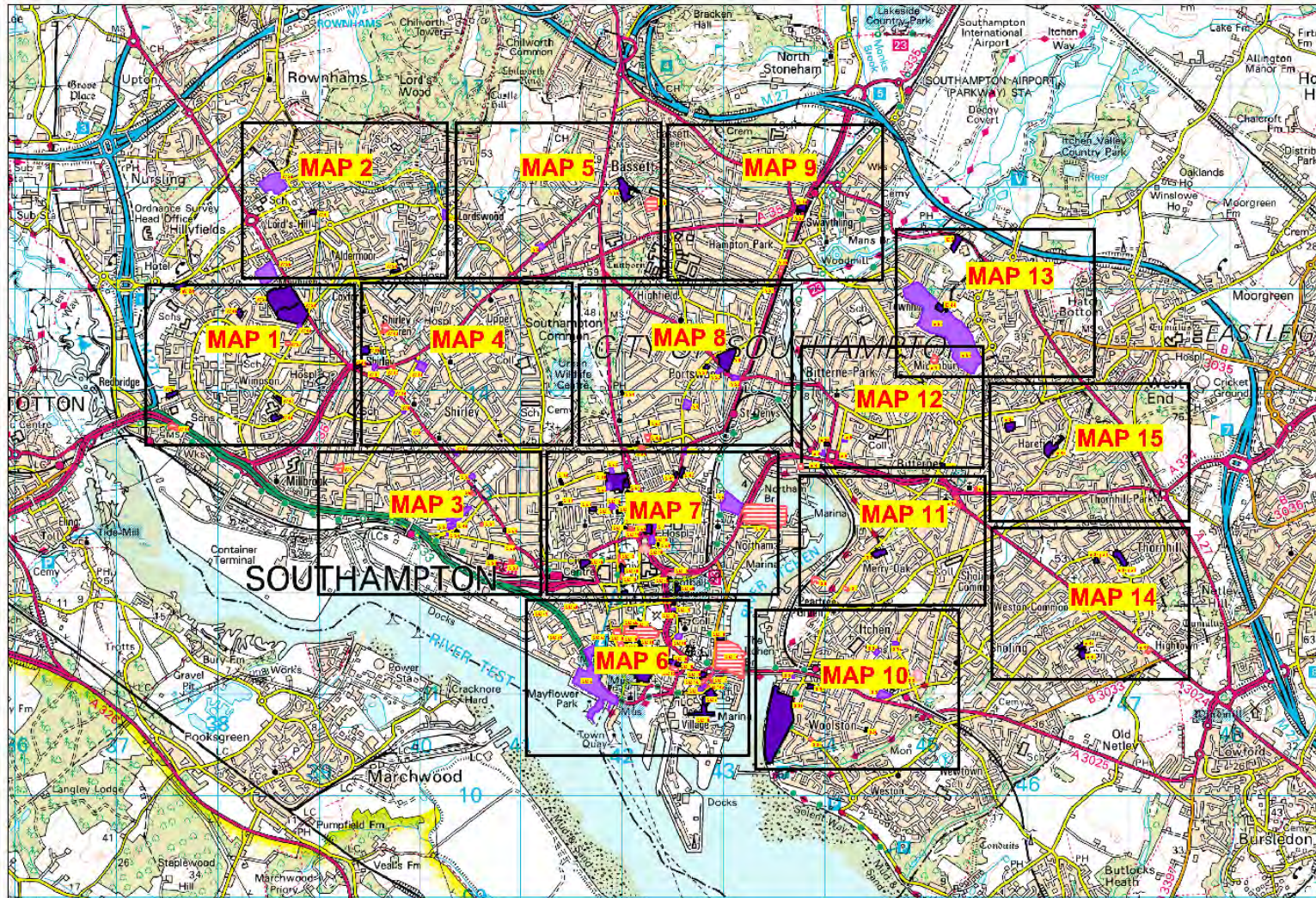


# SHLAA inset maps:

## Overview Map



This map is based upon Ordnance Survey material with the permission of Ordnance Survey on behalf of the Controller of Her Majesty Stationery Office © Crown copyright. Unauthorised reproduction infringes Crown copyright and may lead to prosecution or civil proceedings. Southampton City Council LA100019679 2012

Map 1 – Wimpson  
Map 6 - City Centre  
Map 11 - Merry Oak

Map 2 - Lordshill  
Map 7 – Newtown  
Map 12 – Bitterne

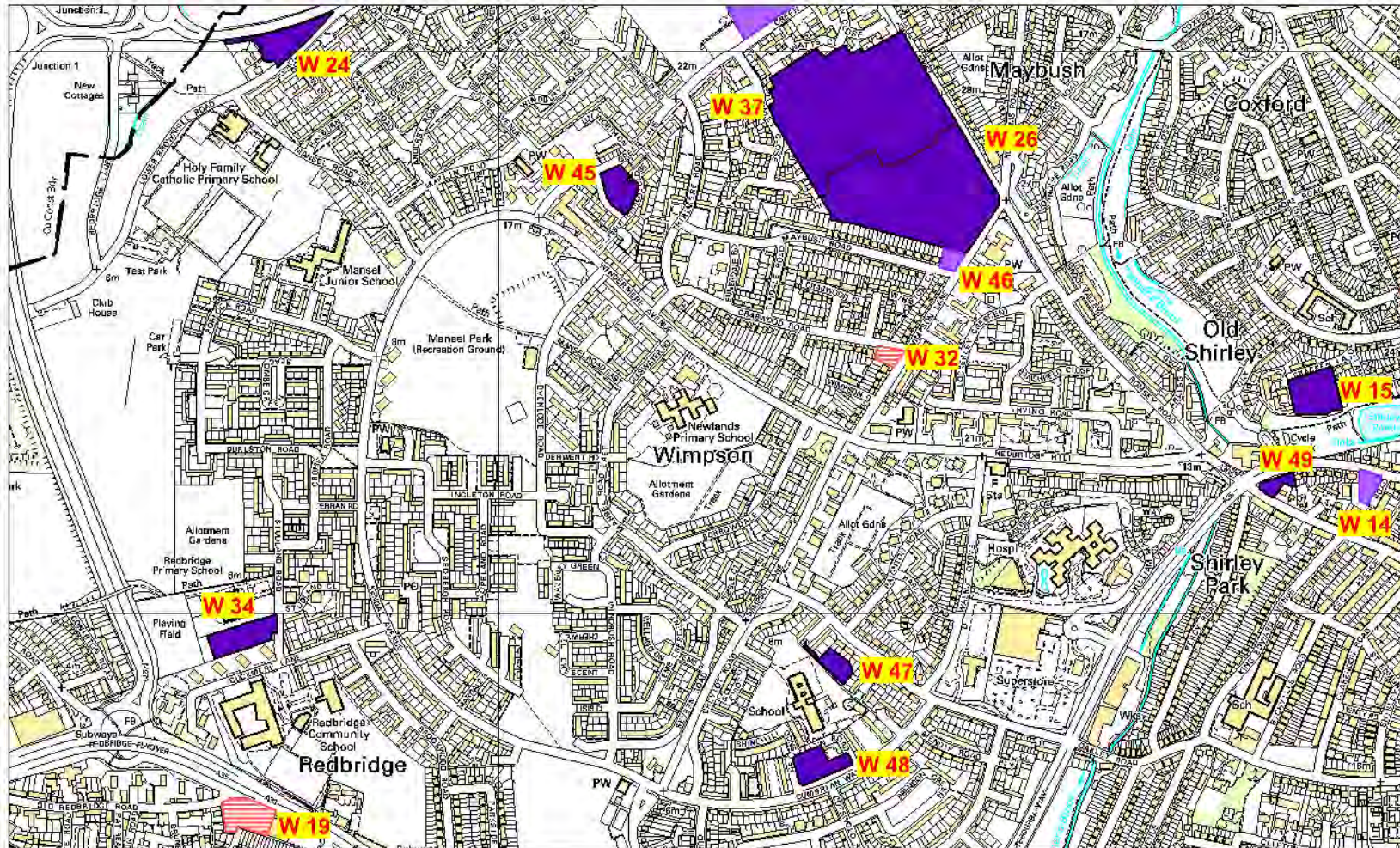
Map 3 - Freemantle  
Map 8 - Portswood  
Map 13 - Townhill Park

Map 4 - Shirley  
Map 9 - Swaythling  
Map 14 - Thornhill

Map 5 - Bassett  
Map 10 - Woolston  
Map 15 - Harefield

# Map 1 - Wimpson

Map 1



This map is based upon Ordnance Survey material with the permission of Ordnance Survey on behalf of the Controller of Her Majesty Stationery Office © Crown copyright. Unauthorised reproduction infringes Crown copyright and may lead to prosecution or civil proceedings. Southampton City Council LA 100019879 2012

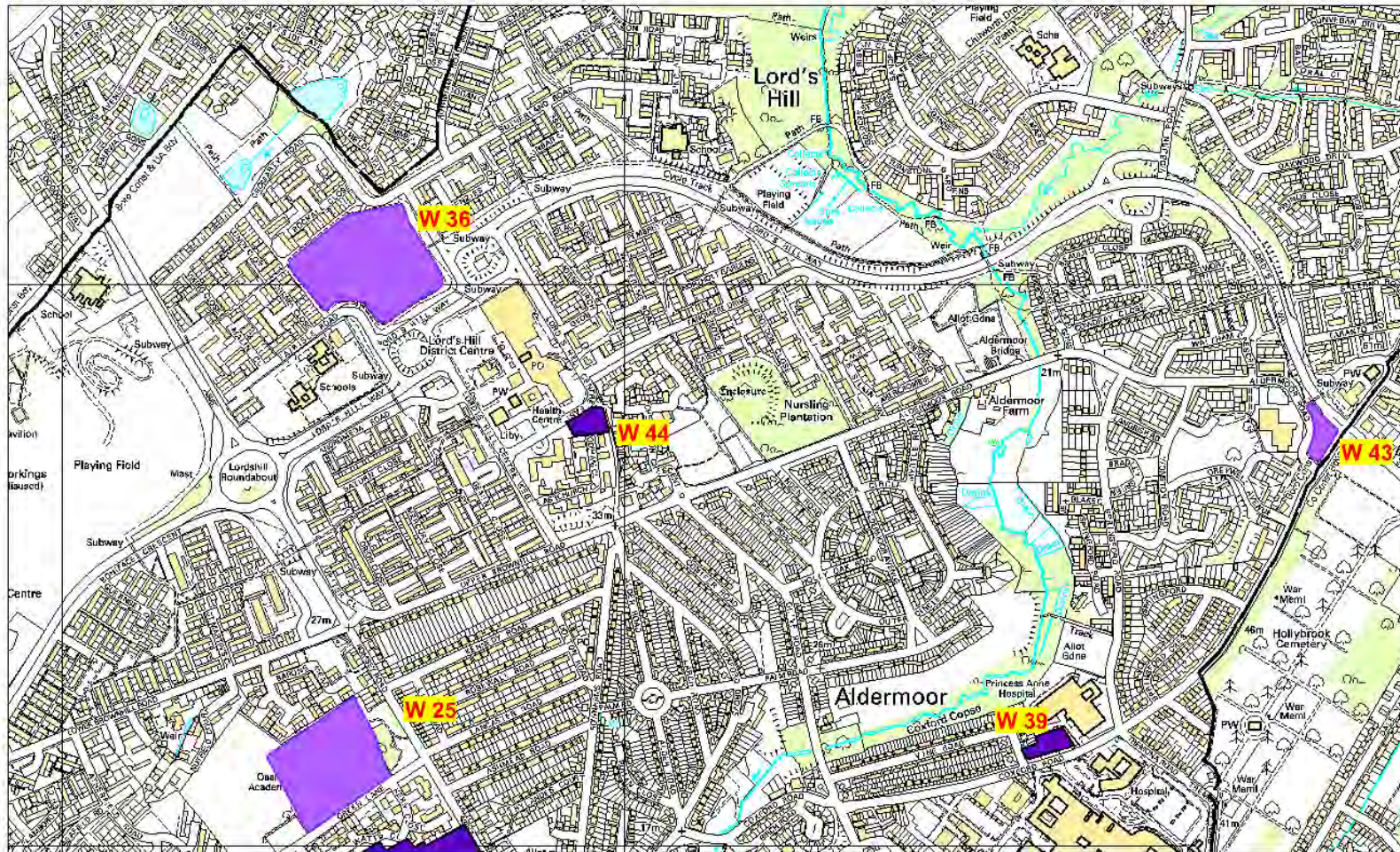
**SHLAA sites of 10+ dwellings with first completions:**

- Within 5 years
- In years 2017-2022
- In years 2022-2026
- Post 2026
- Area boundary

Strategic Housing Land Availability Assessment, 2013

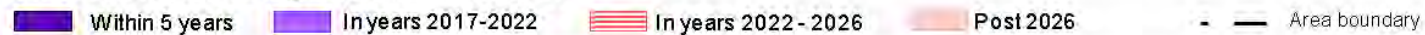
## Map 2 - Lordshill

Map 2



This map is based upon Ordnance Survey material with the permission of Ordnance Survey on behalf of the Controller of Her Majesty Stationery Office © Crown copyright. Unauthorised reproduction infringes Crown copyright and may lead to prosecution or civil proceedings. Southampton City Council LA 100019679 2012

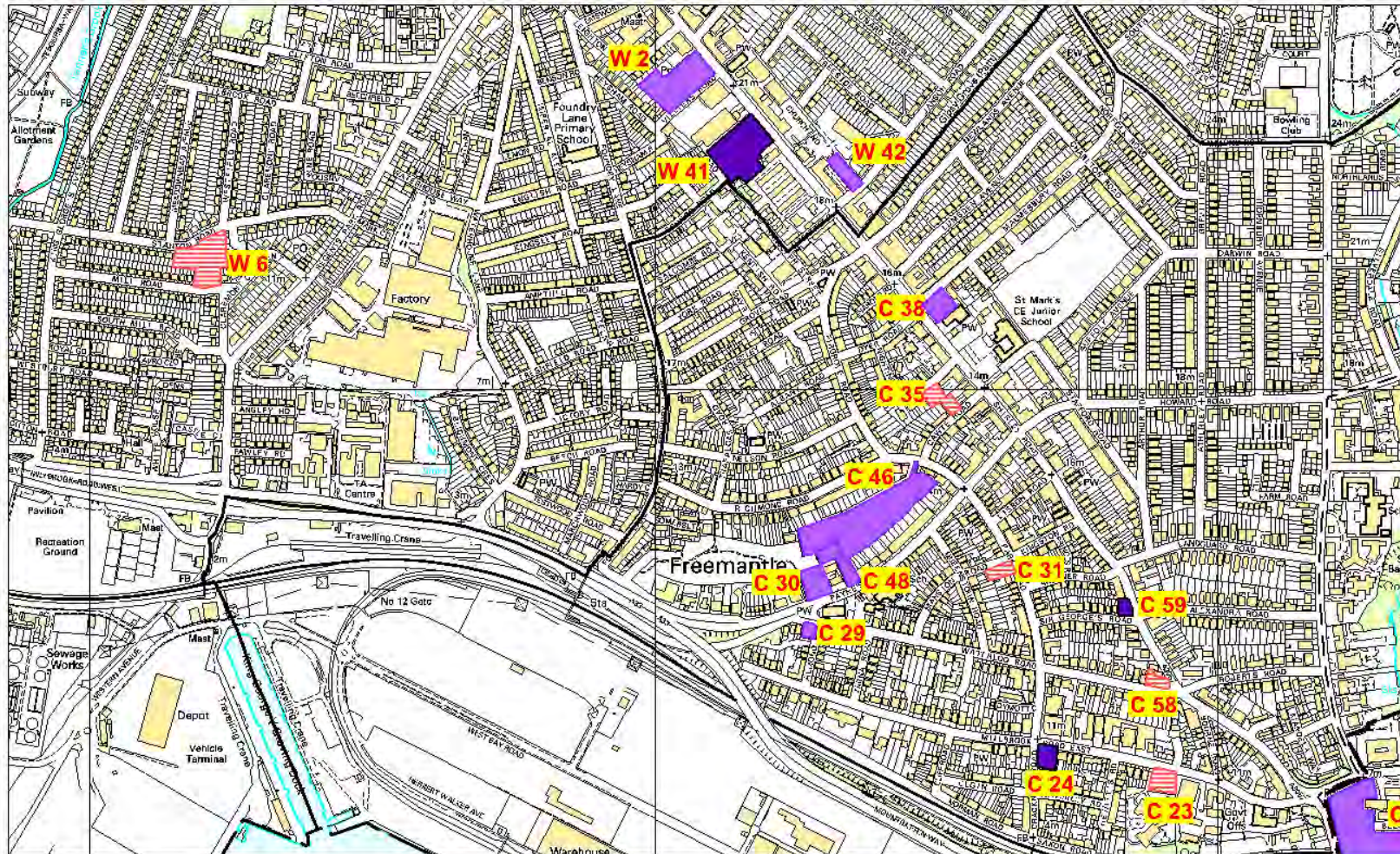
### SHLAA sites of 10+ dwellings with first completions:



Strategic Housing Land Availability Assessment, 2013

# Map 3 - Freemantle

Map 3



This map is based upon Ordnance Survey material with the permission of Ordnance Survey on behalf of the Controller of Her Majesty Stationery Office © Crown copyright. Unauthorised reproduction infringes Crown copyright and may lead to prosecution or civil proceedings. Southampton City Council LA100019679 2012

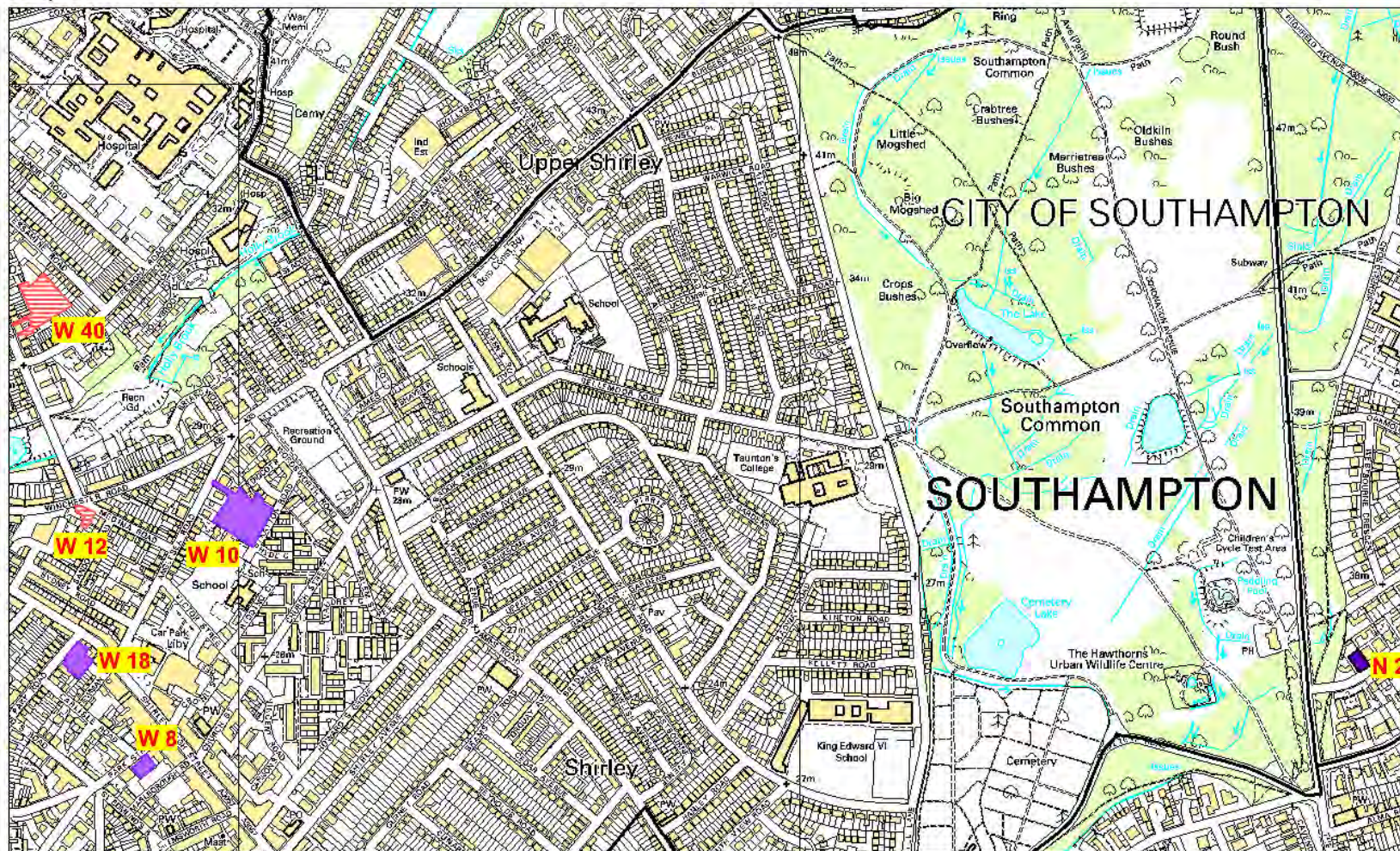
**SHLAA sites of 10+ dwellings with first completions:**

- Within 5 years
- In years 2017-2022
- In years 2022 - 2026
- Post 2026
- Area boundary

Strategic Housing Land Availability Assessment, 2013

Map 4 - Shirley

Map 4



This map is based upon Ordnance Survey material with the permission of Ordnance Survey on behalf of the Controller of Her Majesty Stationery Office © Crown copyright. Unauthorised reproduction infringes Crown copyright and may lead to prosecution or civil proceedings. Southampton City Council LA 100019879 2012

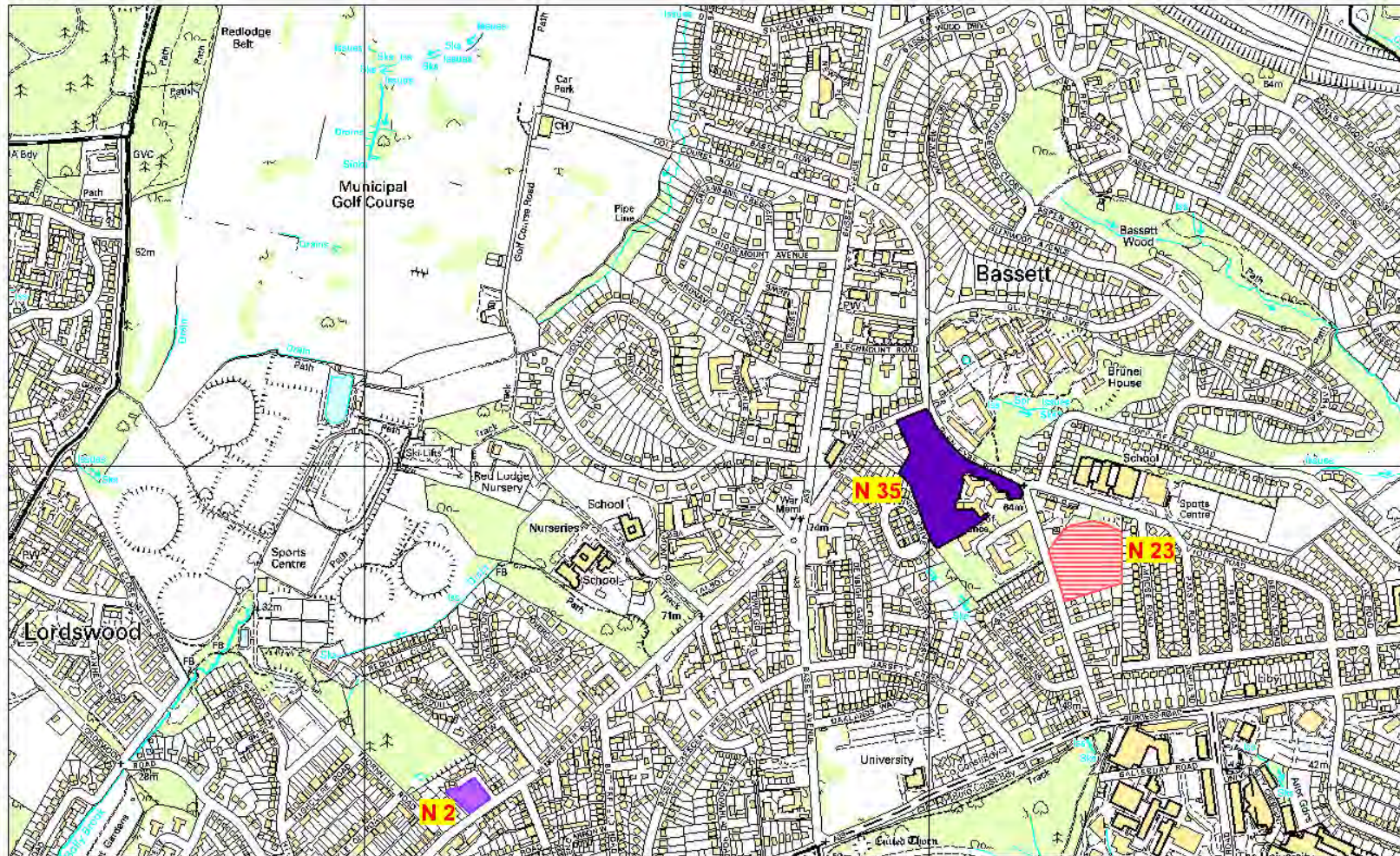
**SHLAA sites of 10+ dwellings with first completions:**

- Within 5 years
- In years 2017-2022
- In years 2022 - 2026
- Post 2026
- Area boundary

Strategic Housing Land Availability Assessment, 2013

# Map 5 - Bassett

Map 5



This map is based upon Ordnance Survey material with the permission of Ordnance Survey on behalf of the Controller of Her Majesty Stationery Office © Crown copyright. Unauthorised reproduction infringes Crown copyright and may lead to prosecution or civil proceedings. Southampton City Council LA100019679 2012

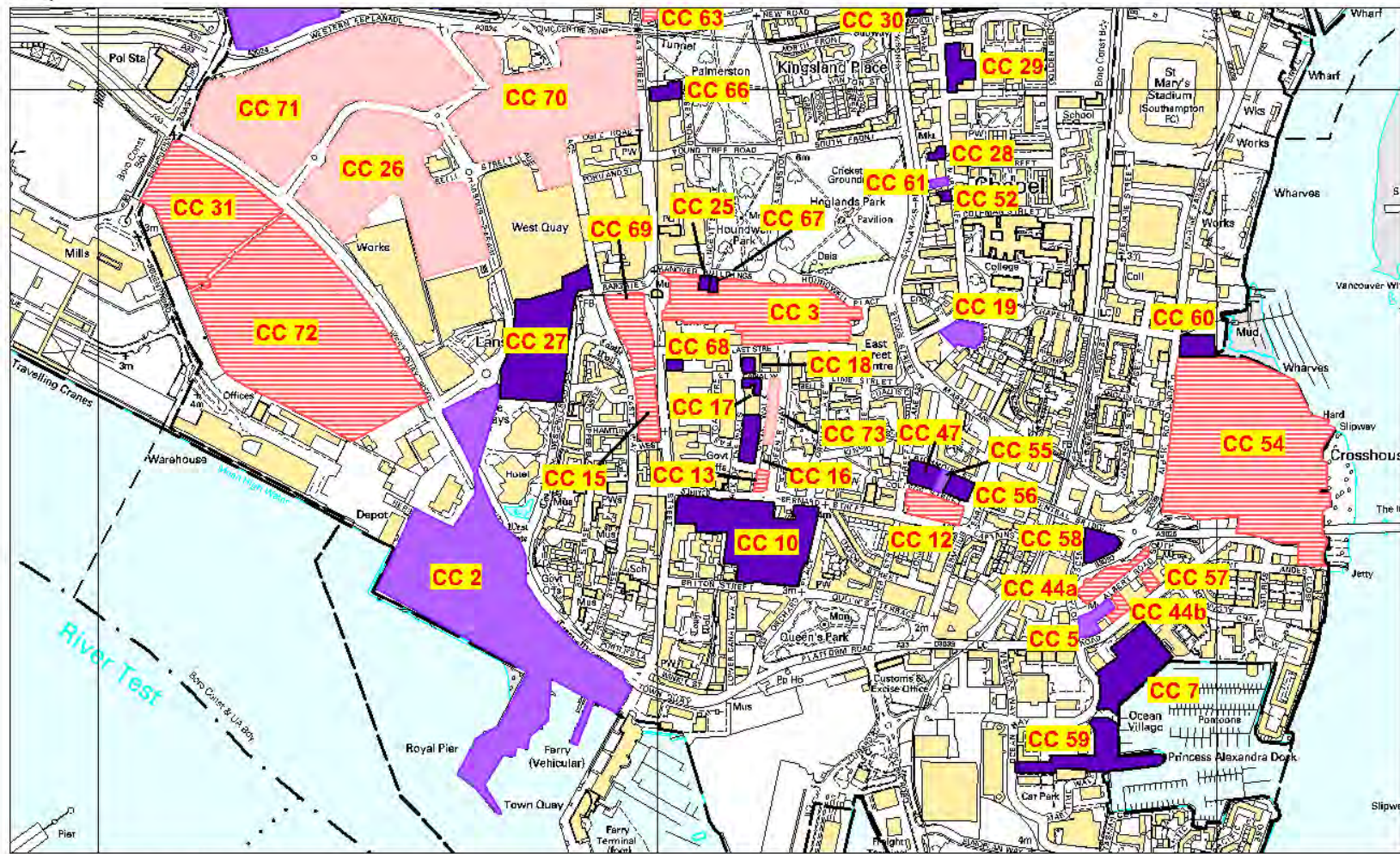
**SHLAA sites of 10+ dwellings with first completions:**

- Within 5 years
- In years 2017-2022
- In years 2022 - 2026
- Post 2026
- Area boundary

Strategic Housing Land Availability Assessment, 2013

# Map 6 - City Centre

Map 6



This map is based upon Ordnance Survey material with the permission of Ordnance Survey on behalf of the Controller of Her Majesty Stationery Office © Crown copyright. Unauthorised reproduction infringes Crown copyright and may lead to prosecution or civil proceedings. Southampton City Council LA100019679 2012

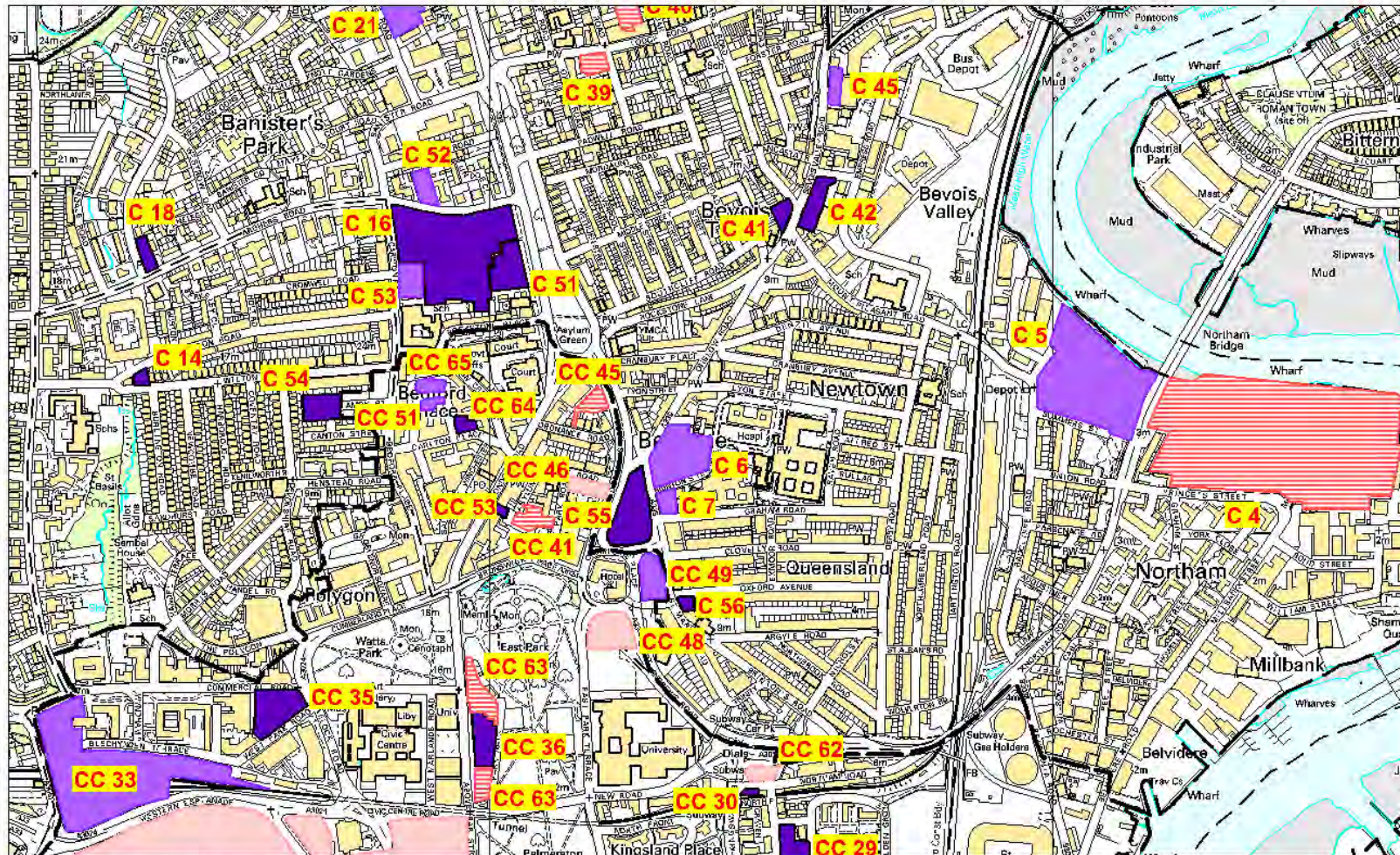
**SHLAA sites of 10+ dwellings with first completions:**

- Within 5 years
- In years 2017-2022
- In years 2022 - 2026
- Post 2026
- Area boundary

Strategic Housing Land Availability Assessment, 2013

# Map 7 - Newtown

Map 7



This map is based upon Ordnance Survey material with the permission of Ordnance Survey on behalf of the Controller of Her Majesty Stationery Office © Crown copyright. Unauthorised reproduction infringes Crown copyright and may lead to prosecution or civil proceedings. Southampton City Council LA100019679 2012

**SHLAA sites of 10+ dwellings with first completions:**

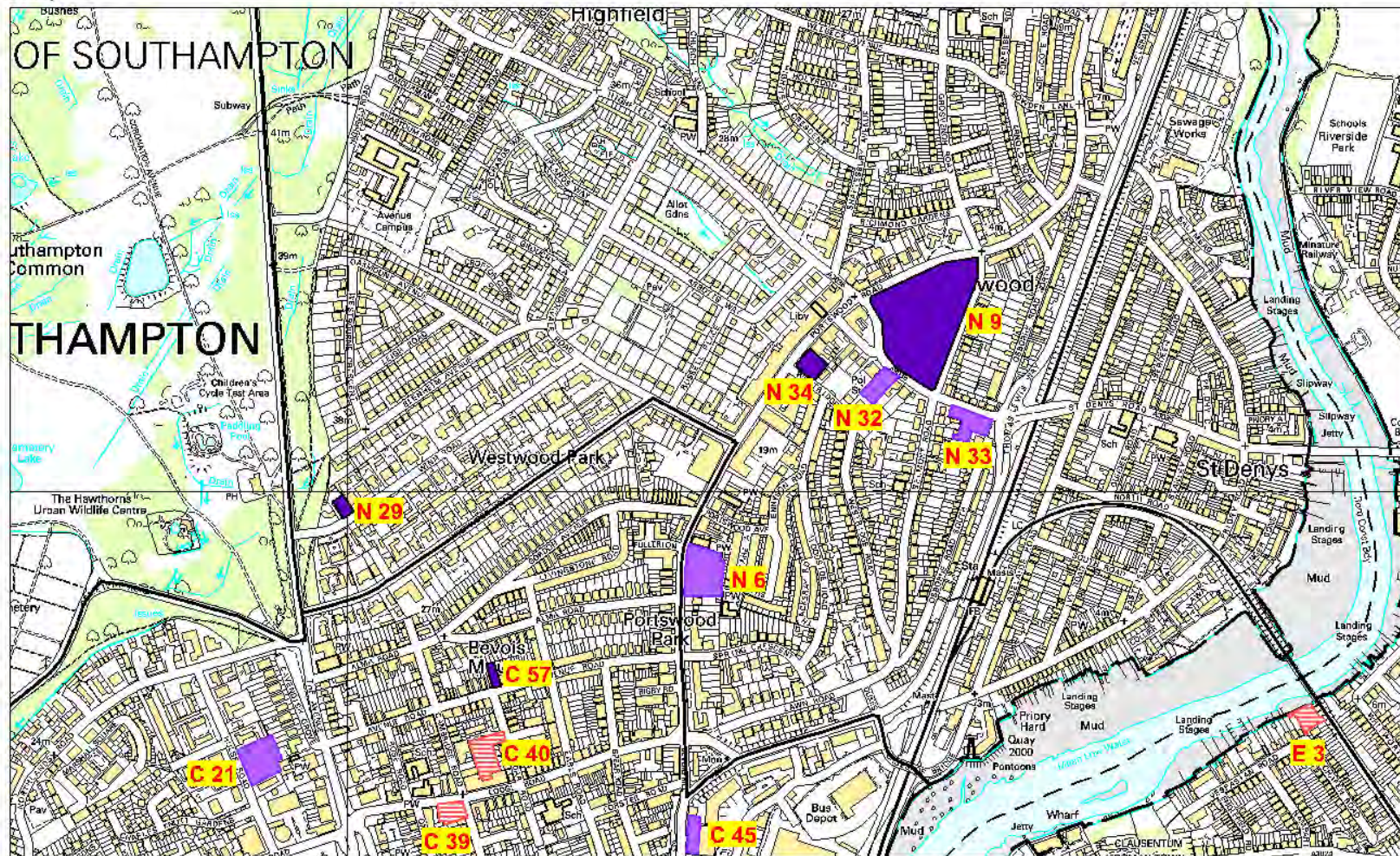
- Within 5 years
- In years 2017-2022
- In years 2022 - 2026
- Post 2026
- Area boundary

Strategic Housing Land Availability Assessment, 2013



# Map 8 – Portswood

Map 8



This map is based upon Ordnance Survey material with the permission of Ordnance Survey on behalf of the Controller of Her Majesty Stationery Office © Crown copyright. Unauthorised reproduction infringes Crown copyright and may lead to prosecution or civil proceedings. Southampton City Council LA100019679 2012

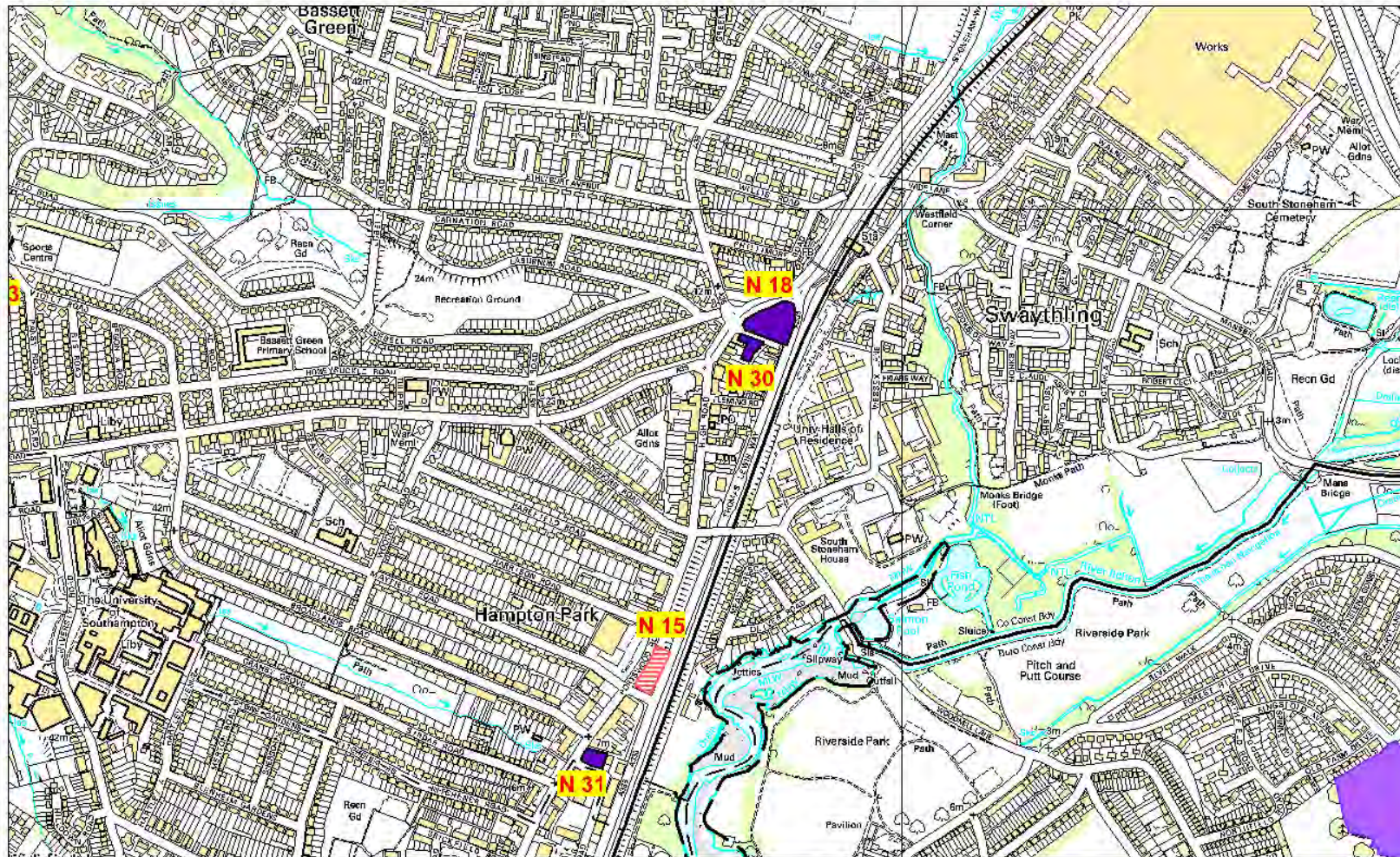
**SHLAA sites of 10+ dwellings with first completions:**

- Within 5 years
- In years 2017-2022
- In years 2022 - 2026
- Post 2026
- Area boundary

Strategic Housing Land Availability Assessment, 2013

# Map 9 - Swaythling

Map 9



This map is based upon Ordnance Survey material with the permission of Ordnance Survey on behalf of the Controller of Her Majesty Stationery Office © Crown copyright. Unauthorised reproduction infringes Crown copyright and may lead to prosecution or civil proceedings. Southampton City Council LA100019679 2012

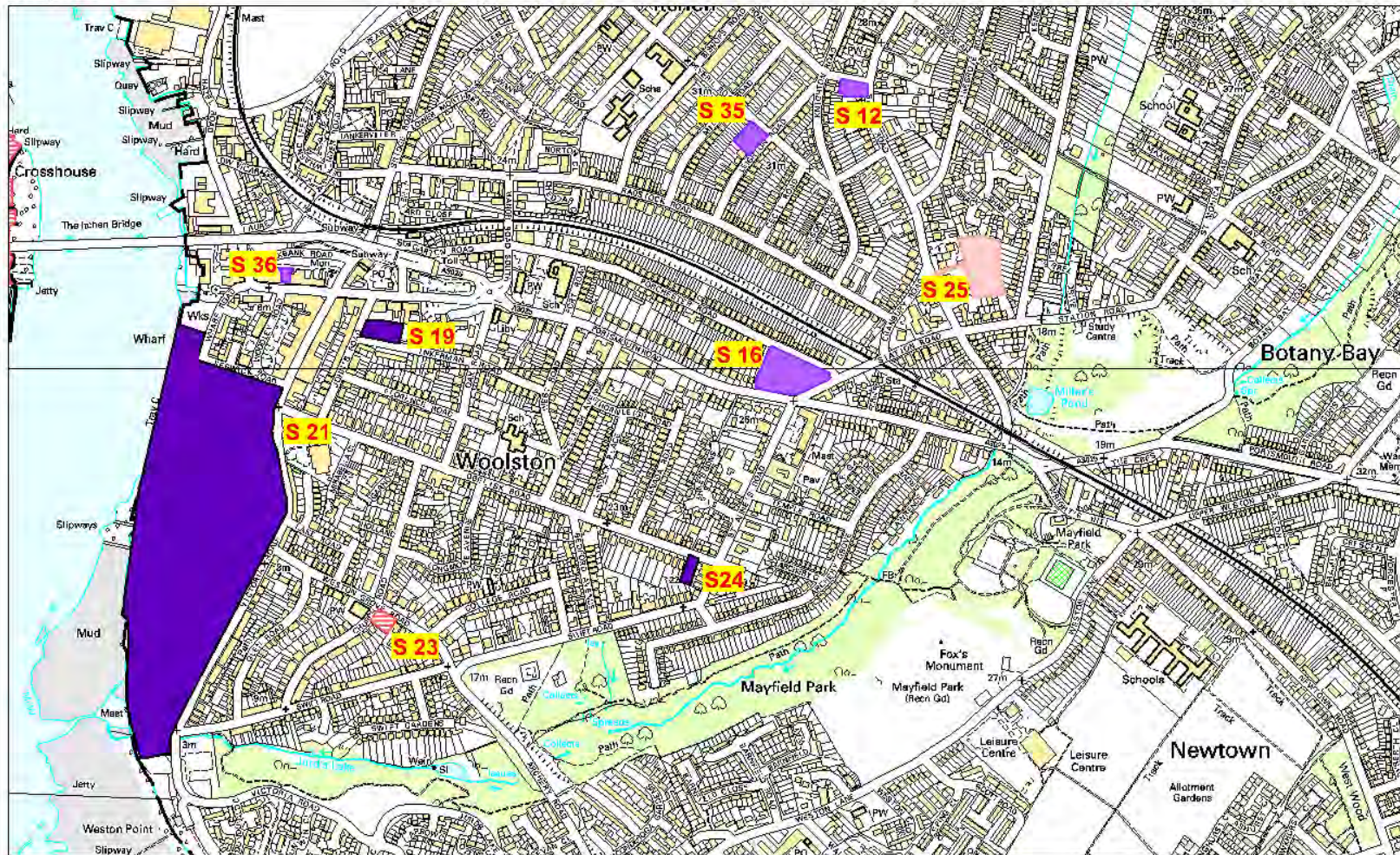
**SHLAA sites of 10+ dwellings with first completions:**

- Within 5 years
- In years 2017-2022
- In years 2022 - 2026
- Post 2026
- Area boundary

Strategic Housing Land Availability Assessment, 2013

# Map 10 – Woolston

Map 10



This map is based upon Ordnance Survey material with the permission of Ordnance Survey on behalf of the Controller of Her Majesty Stationery Office © Crown copyright. Unauthorised reproduction infringes Crown copyright and may lead to prosecution or civil proceedings. Southampton City Council LA100019679 2012

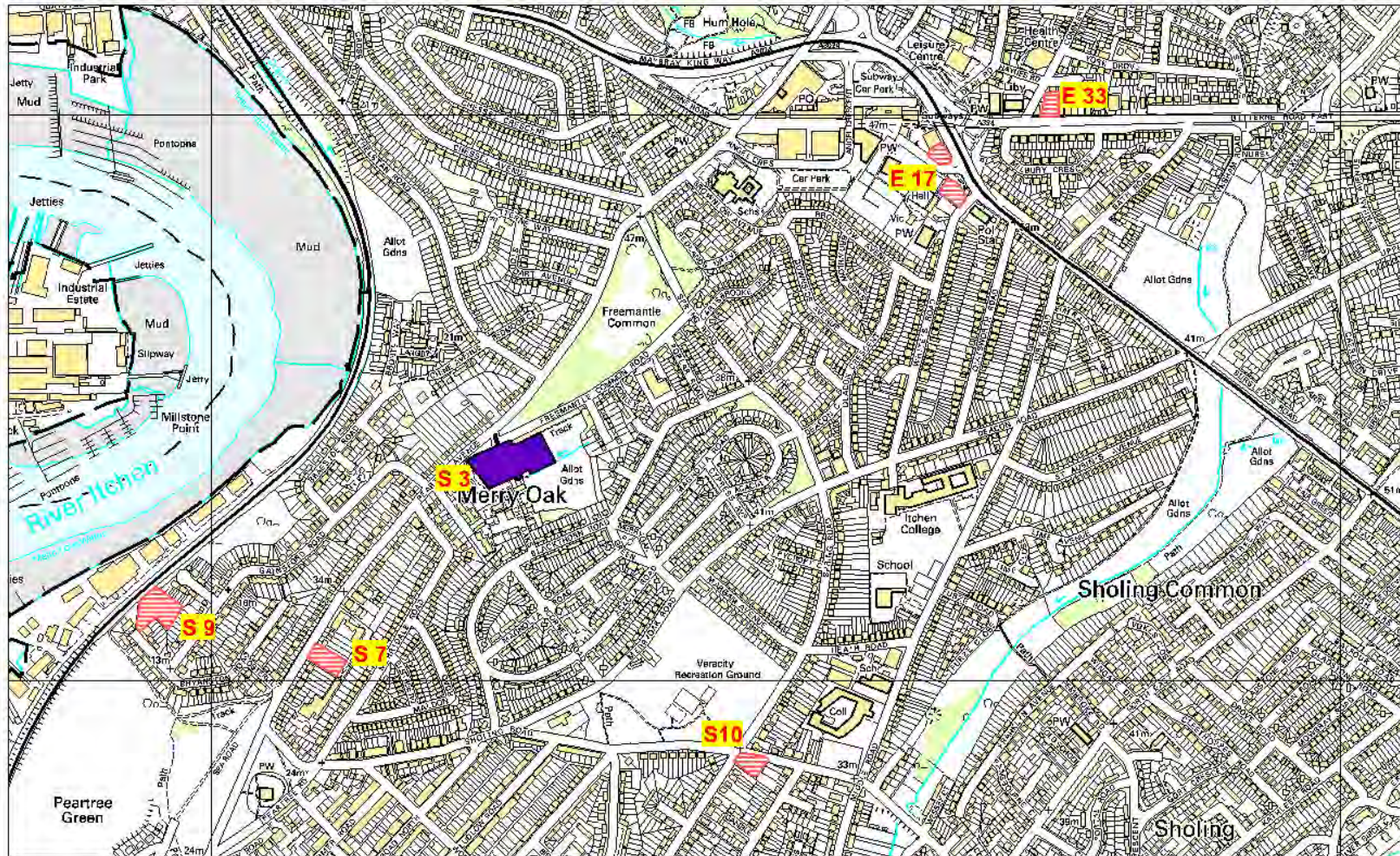
**SHLAA sites of 10+ dwellings with first completions:**

- Within 5 years
- In years 2017-2022
- In years 2022 - 2026
- Post 2026
- Area boundary

Strategic Housing Land Availability Assessment, 2013

# Map 11 - Merry Oak

Map 11



This map is based upon Ordnance Survey material with the permission of Ordnance Survey on behalf of the Controller of Her Majesty Stationery Office © Crown copyright. Unauthorised reproduction infringes Crown copyright and may lead to prosecution or civil proceedings. Southampton City Council LA100019679 2012

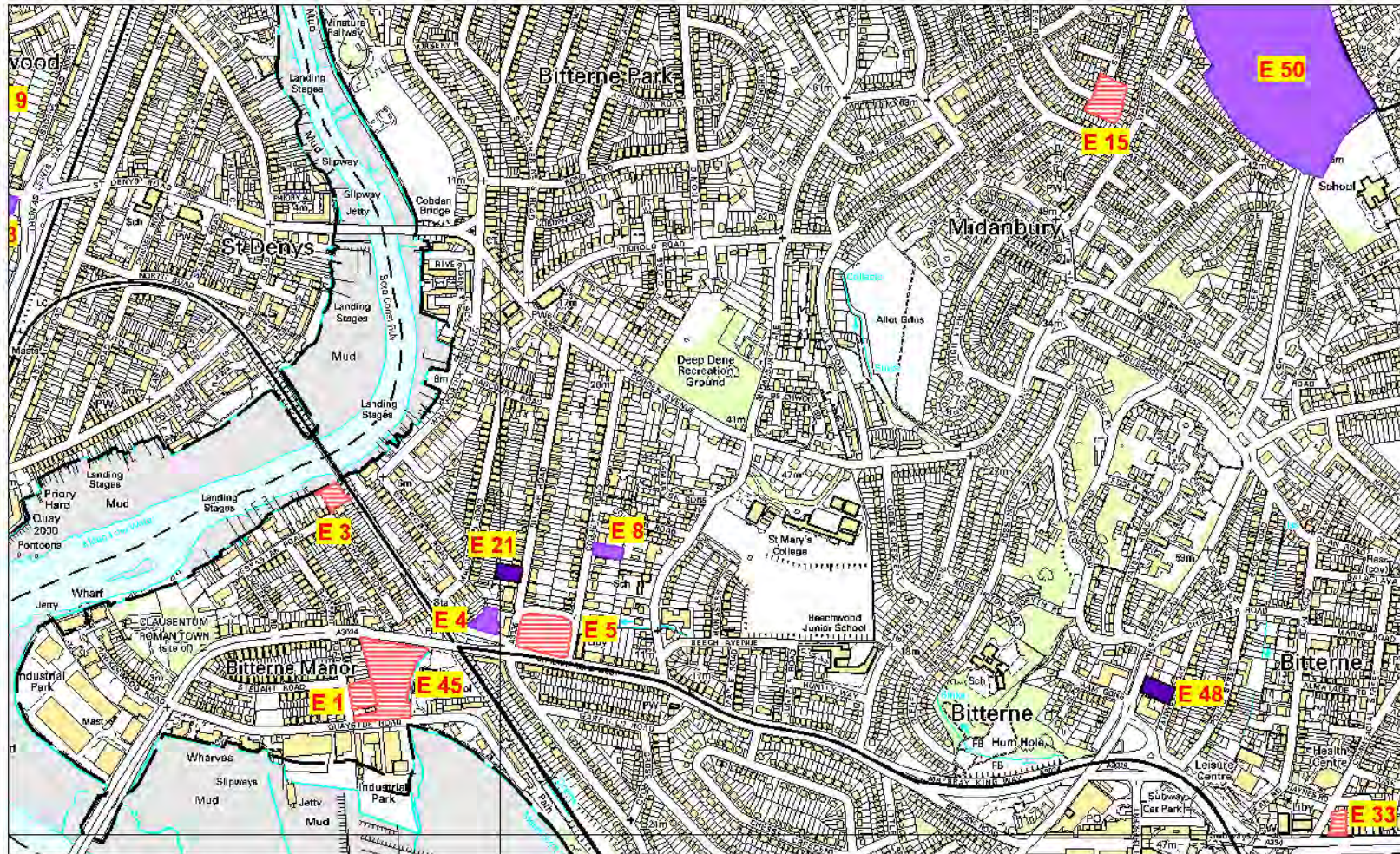
**SHLAA sites of 10+ dwellings with first completions:**

- Within 5 years
- In years 2017-2022
- In years 2022 - 2026
- Post 2026
- Area boundary

Strategic Housing Land Availability Assessment, 2013

# Map 12 - Bitterne

Map 12



This map is based upon Ordnance Survey material with the permission of Ordnance Survey on behalf of the Controller of Her Majesty Stationery Office © Crown copyright. Unauthorised reproduction infringes Crown copyright and may lead to prosecution or civil proceedings. Southampton City Council LA100019679 2012

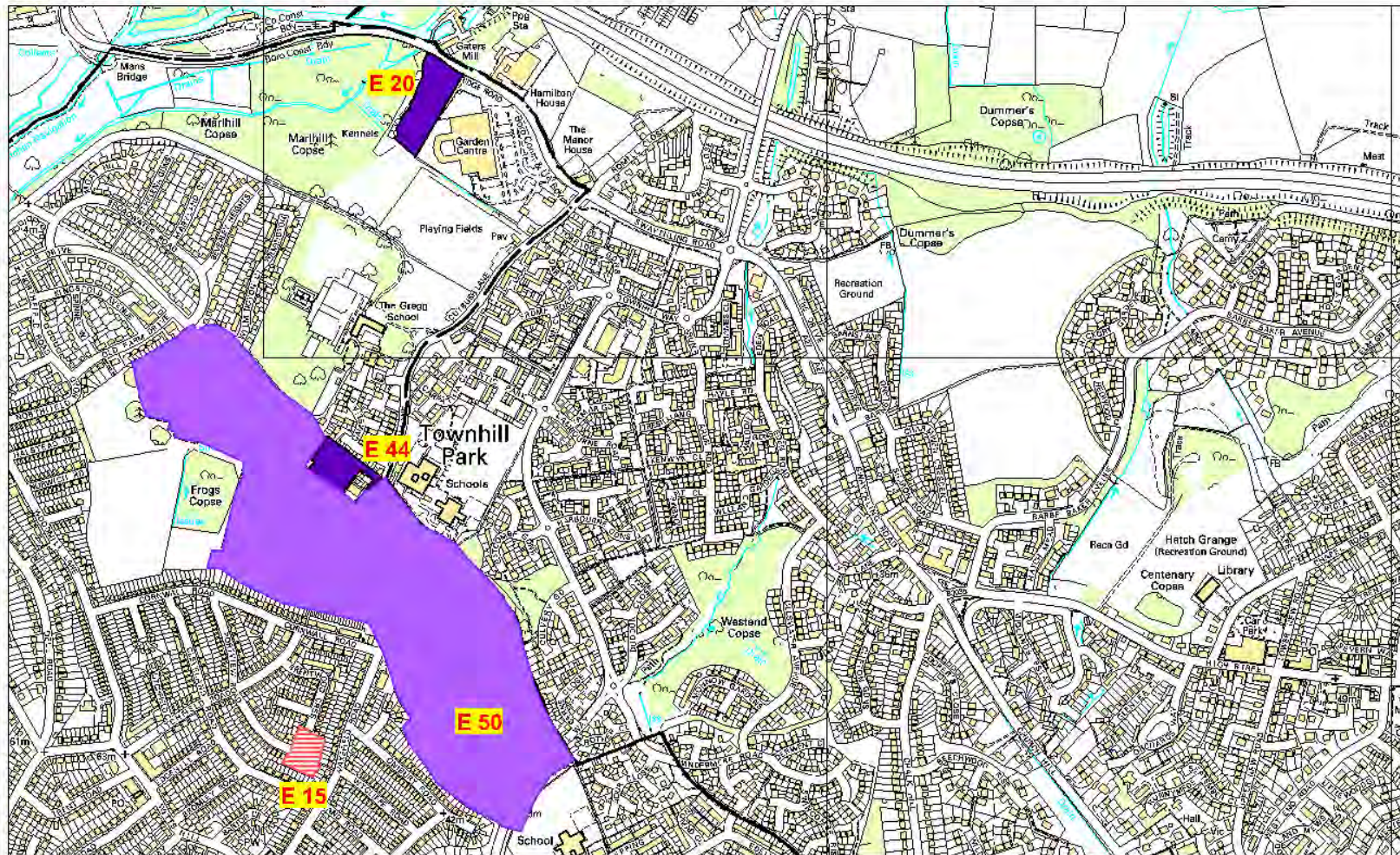
**SHLAA sites of 10+ dwellings with first completions:**

- Within 5 years
- In years 2017-2022
- In years 2022 - 2026
- Post 2026
- Area boundary

Strategic Housing Land Availability Assessment, 2013

# Map 13 - Townhill Park

Map 13



This map is based upon Ordnance Survey material with the permission of Ordnance Survey on behalf of the Controller of Her Majesty Stationery Office © Crown copyright. Unauthorised reproduction infringes Crown copyright and may lead to prosecution or civil proceedings. Southampton City Council LA100019679 2012

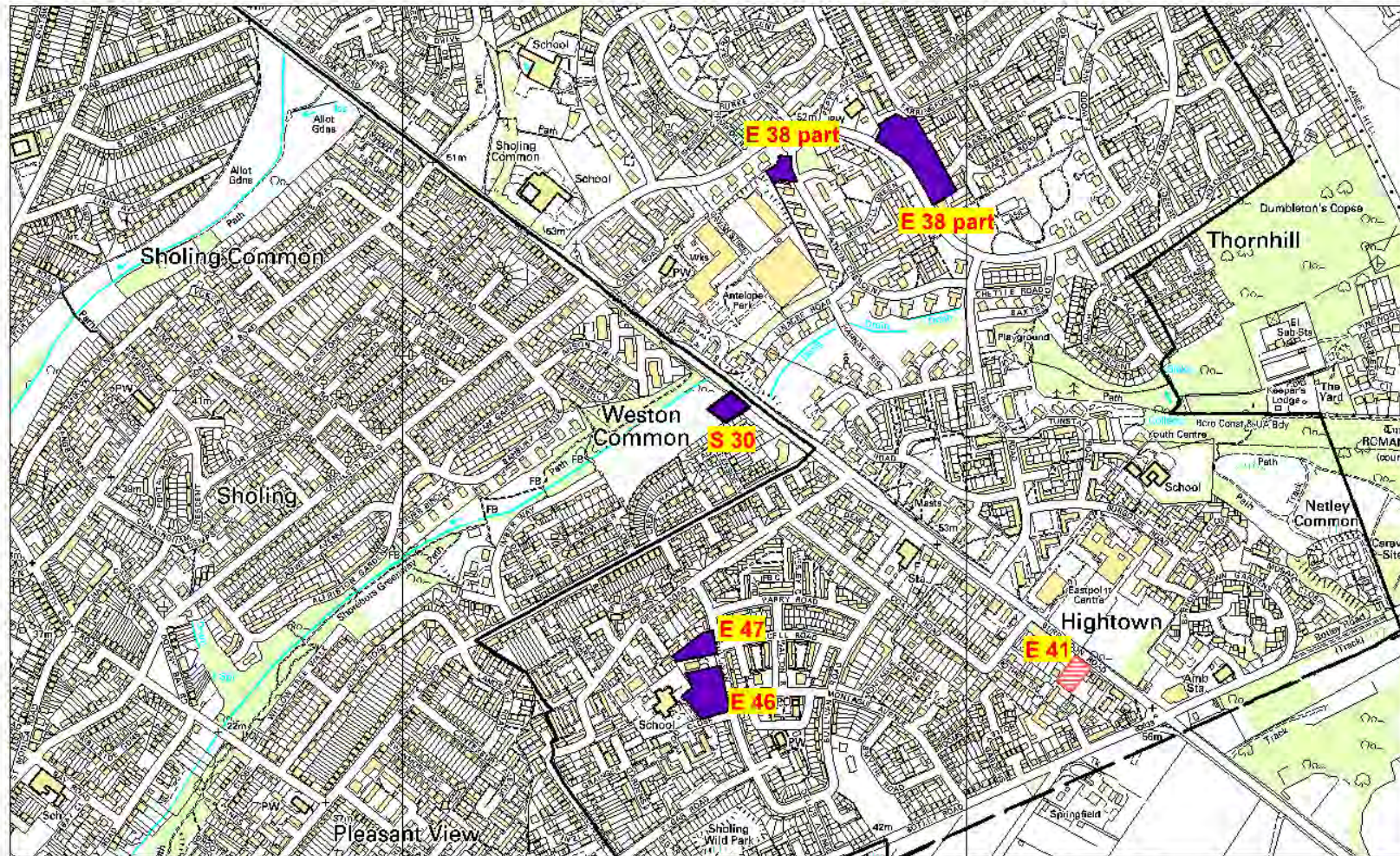
**SHLAA sites of 10+ dwellings with first completions:**

- Within 5 years
- In years 2017-2022
- In years 2022 - 2026
- Post 2026
- Area boundary

Strategic Housing Land Availability Assessment, 2013

# Map 14 - Thornhill

Map 14



This map is based upon Ordnance Survey material with the permission of Ordnance Survey on behalf of the Controller of Her Majesty Stationery Office © Crown copyright. Unauthorised reproduction infringes Crown copyright and may lead to prosecution or civil proceedings. Southampton City Council LA100019679 2012

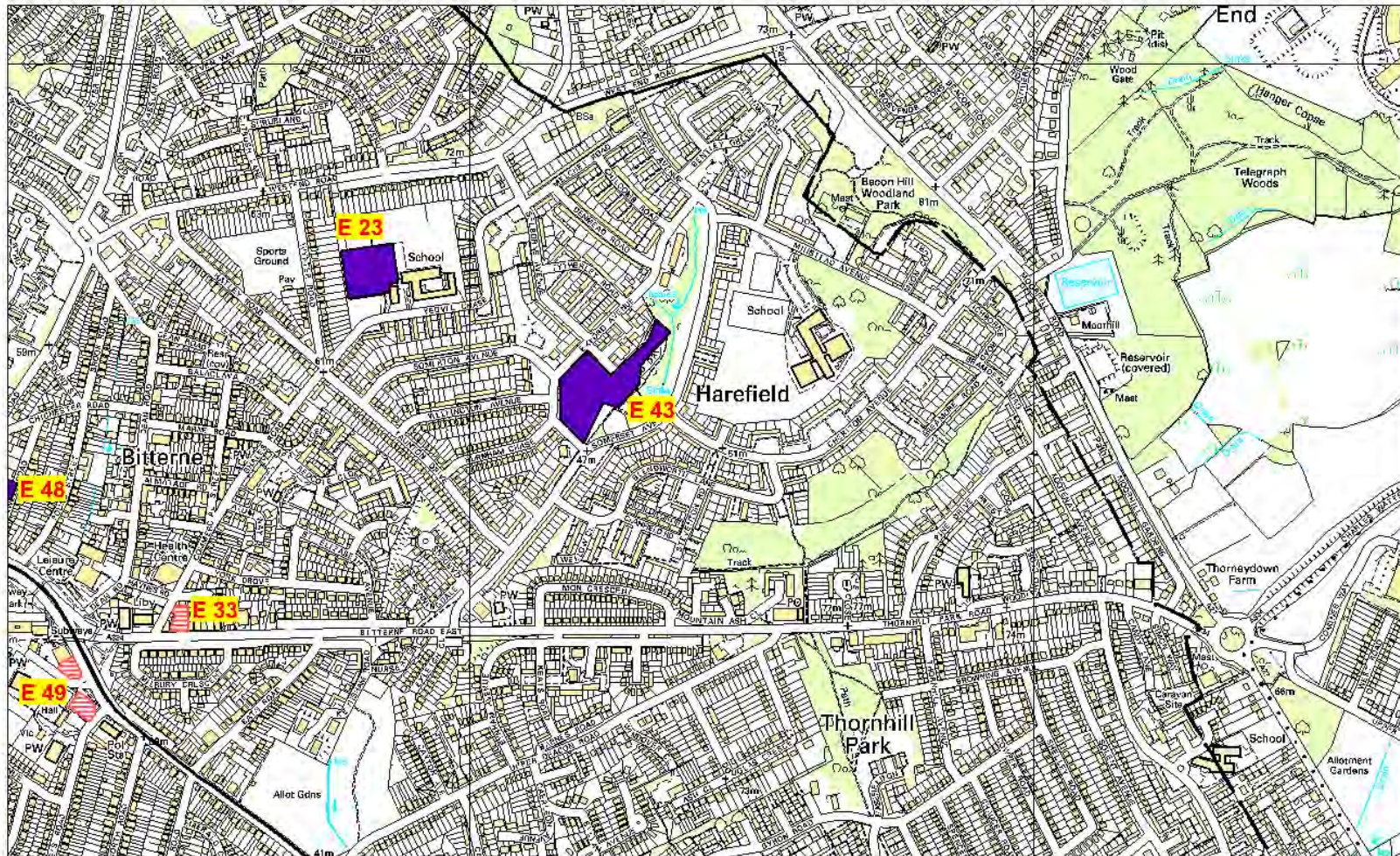
**SHLAA sites of 10+ dwellings with first completions:**

- Within 5 years
- In years 2017-2022
- In years 2022 - 2026
- Post 2026
- Area boundary

Strategic Housing Land Availability Assessment, 2013

# Map 15 - Harefield

Map 15



This map is based upon Ordnance Survey material with the permission of Ordnance Survey on behalf of the Controller of Her Majesty Stationery Office © Crown copyright. Unauthorised reproduction infringes Crown copyright and may lead to prosecution or civil proceedings. Southampton City Council LA100019679 2012

**SHLAA sites of 10+ dwellings with first completions:**

- Within 5 years
- In years 2017-2022
- In years 2022 - 2026
- Post 2026
- Area boundary

Strategic Housing Land Availability Assessment, 2013