







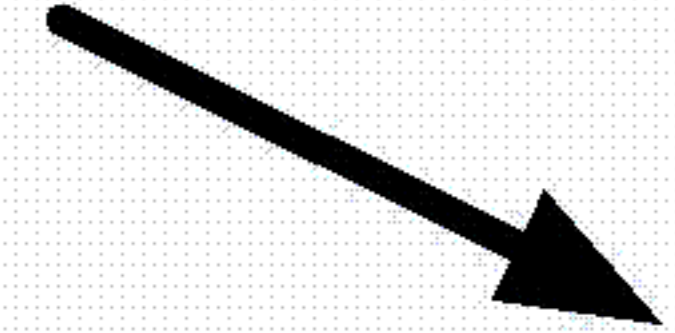

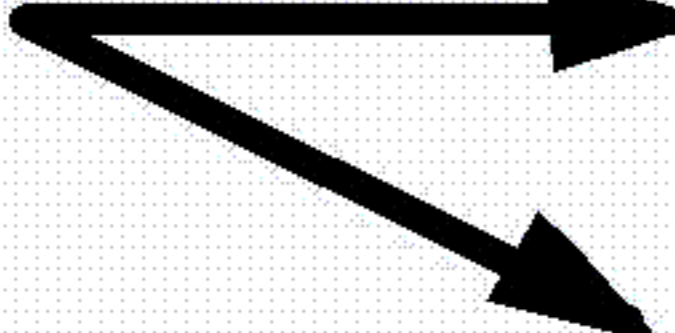






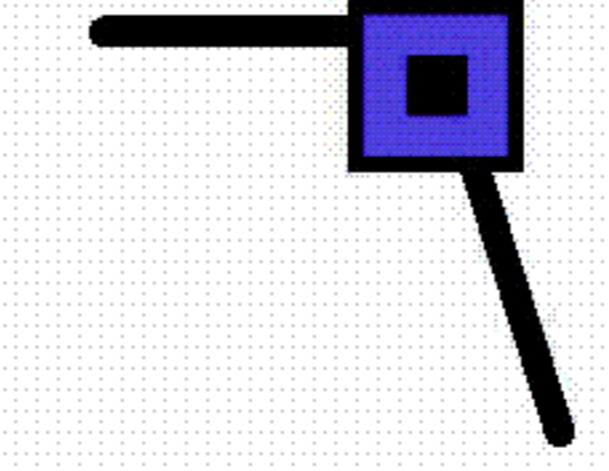


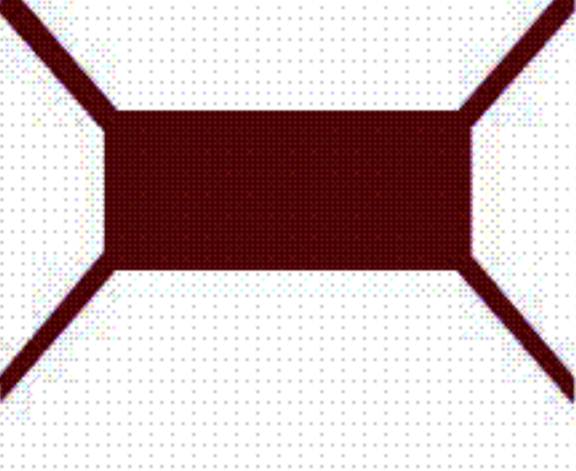














# HERITAGE ASSETS

	Listed building		Scheduled monument
	Locally listed building		Conservation Area
	Positive contribution building		Registered Park

# TOWNSCAPE

	View to specific object/building		Positive frontage
	Terminated view		Frontage with oriel windows
	Vista		Dead frontage
	Glimpsed view		Negative/Intrusive frontage
	Strategic view CA Campanile      SM St Mary's Mi St Michael's    WA Waterfront		Broken frontage
	Landmark		Prominent corner
	Strategic landmark		Space leak/weak townscape
	Skyline feature		Pinched townscape
	Tall building (number of storeys)		Important local pedestrian route
	Vacant site		Historic/Traditional paving
	Car park		Poor connectivity
	Open space		Tree Preservation Order
	Sense of Place/Arrival		Other important trees
			Prominent/structural landscaping