





Based on the Ordnance Survey's 2013 Map with the permission of the Controller of Her Majesty's Stationery Office Crown Copyright Reserved. Unauthorised reproduction infringes Crown Copyright and may lead to prosecution or civil proceeding. Southampton City Council Licence No 100019679, 2014


 Highways Service Partnership
 Graham Muir, Traffic Engineer
 City Depot & Recycling Park
 Southampton
 SO15 0LJ

Title *Map of proposed area of the City Centre Resident's Parking Scheme (Zone A)*
Key
 Proposed roads / lengths of road where City Centre Resident's Parking Scheme (Zone A) permit holders will be able to park in Pay & Display bays without charge
 Proposed car parks where City Centre Resident's Parking Scheme (Zone A) permit holders will be able to park without charge
 Boundary of proposed Zone A
Plan Number: GM/CCRPSZAv3

Highways Service Partnership
Balfour Beatty

 SOUTHAMPTON CITY COUNCIL

Date: 6/2/14