





Based on the Ordnance Survey's 2013 Map with the permission of the Controller of Her Majesty's Stationery Office Crown Copyright Reserved. Unauthorised reproduction infringes Crown Copyright and may lead to prosecution or civil proceeding, Southampton City Council Licence No 100019679, 2014


 Highways Service Partnership  
 Graham Muir, Traffic Engineer  
 Traffic Management  
 City Depot & Recycling Park  
 Southampton  
 SO15 0LJ

**Title** Map of proposed area of the City Centre Resident's Parking Scheme (Zone A)  
**Key**  
 Proposed roads / lengths of road where City Centre Resident's Parking Scheme (Zone A) permit holders will be able to park in Pay & Display bays without charge  
 Proposed car parks where City Centre Resident's Parking Scheme (Zone A) permit holders will be able to park without charge  
 Boundary of proposed Zone A  
**Plan Number:** GM/CCRPSZAv3

Highways Service Partnership  
 Balfour Beatty  

 SOUTHAMPTON CITY COUNCIL

Date: 6/2/14